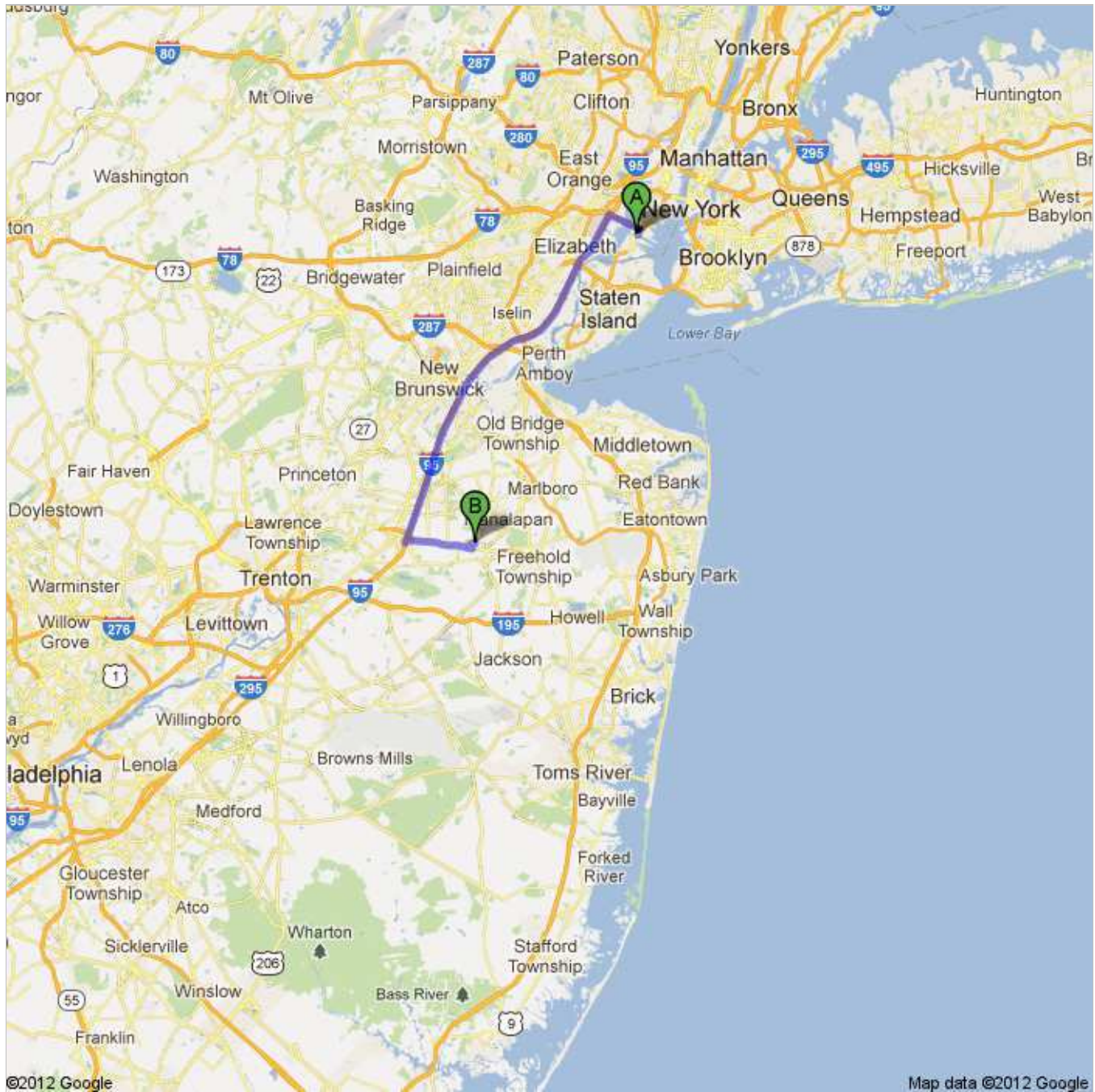
















Directions to Quail Hill Scout Reservation
56 La Valley Drive, Manalapan, NJ 07726 - (732) 446-6521
49.1 mi – about 59 mins



©2012 Google

Map data ©2012 Google

 80 E 47th St, Bayonne, NJ 07002

1. Head **southeast** on **E 47th St** toward **Avenue E** go 59 ft
total 59 ft
-  2. Turn left onto **Avenue E** go 0.4 mi
total 0.4 mi
Partial toll road
 About 2 mins
-  3. Keep left at the fork, follow signs for **I-78 W/Turnpike North-South/Newark** and merge onto **I-78 W** go 3.4 mi
total 3.9 mi
Toll road
 About 4 mins
-  4. Take the **I-95 S** exit toward **Turnpike S** go 0.7 mi
total 4.5 mi
Toll road
 About 51 secs
-  5. Continue on the ramp and merge onto **I-95 S** go 36.6 mi
total 41.2 mi
Toll road
 About 39 mins
-  6. Take exit **8** toward **Hightstown Freehold** go 0.2 mi
total 41.4 mi
-  7. Keep left at the fork to continue toward **NJ-33 E/Franklin St** go 305 ft
total 41.4 mi
Toll road
-  8. Keep left at the fork to continue toward **NJ-33 E/Franklin St** go 351 ft
total 41.5 mi
Toll road
9. Continue toward **NJ-33 E/Franklin St** go 75 ft
total 41.5 mi
Toll road
-  10. Keep right at the fork and merge onto **NJ-33 E/Franklin St** go 6.4 mi
total 47.9 mi
 Continue to follow NJ-33 E
Partial toll road
 About 9 mins
-  11. Slight right toward **County Rd 527 Alt/Smithburg Rd** go 0.1 mi
total 48.0 mi
12. Continue straight onto **County Rd 527 Alt/Smithburg Rd** go 0.4 mi
total 48.4 mi
 Continue to follow County Rd 527 Alt
 About 2 mins
-  13. Turn right onto **La Valley Dr** go 0.6 mi
total 49.0 mi
 About 2 mins
-  14. Turn right go 66 ft
total 49.1 mi
-  15. Turn right go 52 ft
total 49.1 mi

 **Quail Hill Scout Reservation**
 56 La Valley Drive, Manalapan, NJ 07726 - (732) 446-6521

These directions are for planning purposes only. You may find that construction projects, traffic, weather, or other events may cause conditions to differ from the map results, and you should plan your route accordingly. You must obey all signs or notices regarding your route.

Map data ©2012 Google

Directions weren't right? Please find your route on maps.google.com and click "Report a problem" at the bottom left.